














# OS VectorMap® Local

## Colour Backdrop Raster version


© Crown copyright 2018

### COMMUNICATIONS (TRANSPORT)









Depicted roads are not necessarily rights of way

	Motorway
	Primary road
	Main road ('A' road)
	Secondary road ('B' road)
	Minor road
	Local road, Local access road, Secondary access road, Restricted local access road
	Local road, shared use
	Guided busway
	Road tunnel
	Multiple track railway
	Single track railway or siding
	Narrow gauge railway
	Railway tunnel







### SETTLEMENT

	Building		Important building
	Glasshouse		
	Overhead building line		











### VEGETATION

	Broad-leaved woodland		Coniferous woodland
	Mixed woodland		Orchard
	Shrub		Unimproved grass
	Heathland		Marsh
	Reeds		

### WATER FEATURES

	Water (surface or tidal)
	Water
	Mean high water
	Mean low water
	Direction of flow arrows
	Water point features (for example Wells, Springs)

### LANDFORMS








	Ornament
	Inland rock
	Boulders
	Shingle
	Cliff
	Large slopes
	Standard slopes
	Mud
	Sand
	Refuse tip or slag heap

### HEIGHT

Surface heights are in metres above mean sea level

 57m Height

### POINT & LINE FEATURES

	General line detail
	Overhead detail
	Electricity transmission line
	Pylon
	Triangulation station
	Point features (for example Shafts, Posts)
	Site of antiquity

### COMMON ABBREVIATIONS

CG.....	Cattle grid
Chy.....	Chimney
Coll.....	College
Ct.....	Court
El Sub Sta.....	Electricity sub station
FB.....	Footbridge
Fl Sk.....	Flare stack
Fn.....	Fountain
FS.....	Flagstaff
GP.....	Guide post
LC.....	Level crossing
Liby.....	Library
Meml.....	Memorial
MHW(s).....	Mean high water (springs)
MLW(s).....	Mean low water (springs)
Mon.....	Monument
MP, MS.....	Mile post or stone
NTL.....	Normal tidal water
P, Ps.....	Post(s) or pole(s)
PH.....	Public House
PO.....	Post office
Pol Sta.....	Police Station
PW.....	Place of worship
Sch.....	School
Spr.....	Spring
Sta.....	Station
Tk.....	Tank or track
W.....	Well